


Untitled Map
Enter a description for your map.

CITY OF MONROE

LEGEND

Downtown Study Area




Original Boundary



Proposed Boundary


Character Districts (Sub-Districts)




Downtown Core Area




Historic District



Winchester



5 Points Area



Skyway Drive Corridor
(Potential – TBD)

North



0 1,000 2,000 3,000

Graphic Scale: Feet

Google Earth Imagery: 10/17/2024

1-Mile

3/4-Mile

1/2-Mile

1/4-Mile

1/4-Mile

1/2-Mile

3/4-Mile

1-Mile

EXHIBIT A

shook kelley

1545 West Trade Street
Charlotte NC 28216

o 704 / 377 0661
f 704 / 377 0953
www.shookkelley.com

©2025 Shook Kelley CLT, PLLC. All rights reserved.
This Document is the property of Shook Kelley CLT, PLLC. and is not to be reproduced in whole or in part.
All photographic images contained herein are not wholly owned by Shook Kelley and are shown for example purposes only.
This document is to be used for the project and site specifically identified herein and is not to be used on any other project.

City of Monroe
Downtown Master Plan

Monroe, NC 28111

Prepared for:
City of Monroe
300 W. Crowell Street
PO Box 69
Monroe, NC 28111

Project: 93001

Issue Date:
18 August 2025

DRAFT
FOR REVIEW ONLY

City of Monroe
Downtown Study Area
DSA.01